




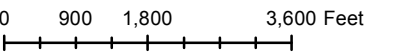
NEW COMMERCIAL CONSTRUCTION

Legend
Commercial New Const. Permits STATUS

-  COMPLETED
-  OPEN

 Town Limits

Prepared By:
Town of Lexington – Planning, Zoning
111 Maiden Lane
Lexington, SC 29071
Phone: (803) 356-5922



DISCLAIMER
This map is intended only as an approximation of the location of the water and sewer lines owned by the Town of Lexington. It is provided for reference purposes only and is not intended for any purposes other than preliminary identification. Any viewers are expressly advised that the exact locations of any such lines may only be determined by an examination of the instruments creating the interests owned by the Town of Lexington, and the plats and surveys prepared in connection therewith.
Any user is cautioned that this map is not to be resold, or used for any commercial purposes. Further inquiries may be made to the Engineering Department of the Town.

PERMIT_ADDRESS	PERMIT_LOCATION
617 INDUSTRIAL DR	IN LINE PAVING
126 Glassmaster Rd	Hahl Inc
5409 Augusta Rd	Bee Safe Augusta Rd
139 Industrial Dr	Carolina Industrial
607 Columbia Ave	Coldwell Banker
1307 W. Main St	Goodwill
320 Ginny Ln	Northside Baptist Church
207 TopSider Ct	Autumnwood Crossing
1120 Old Cherokee R	Old Cherokee Self Storage
889 S. Lake Dr	Circle K
104 Claystone Dr	Cherokee Trail Vet
5560 Sunset Blvd	Chick-fil-A
148 Old Cherokee Rd	Christian Brothers
5229 Sunset Blvd	AAA Car Care Center
373&383 Porche Dr	Porshe Dr Body Shop